

Getting to Redweb

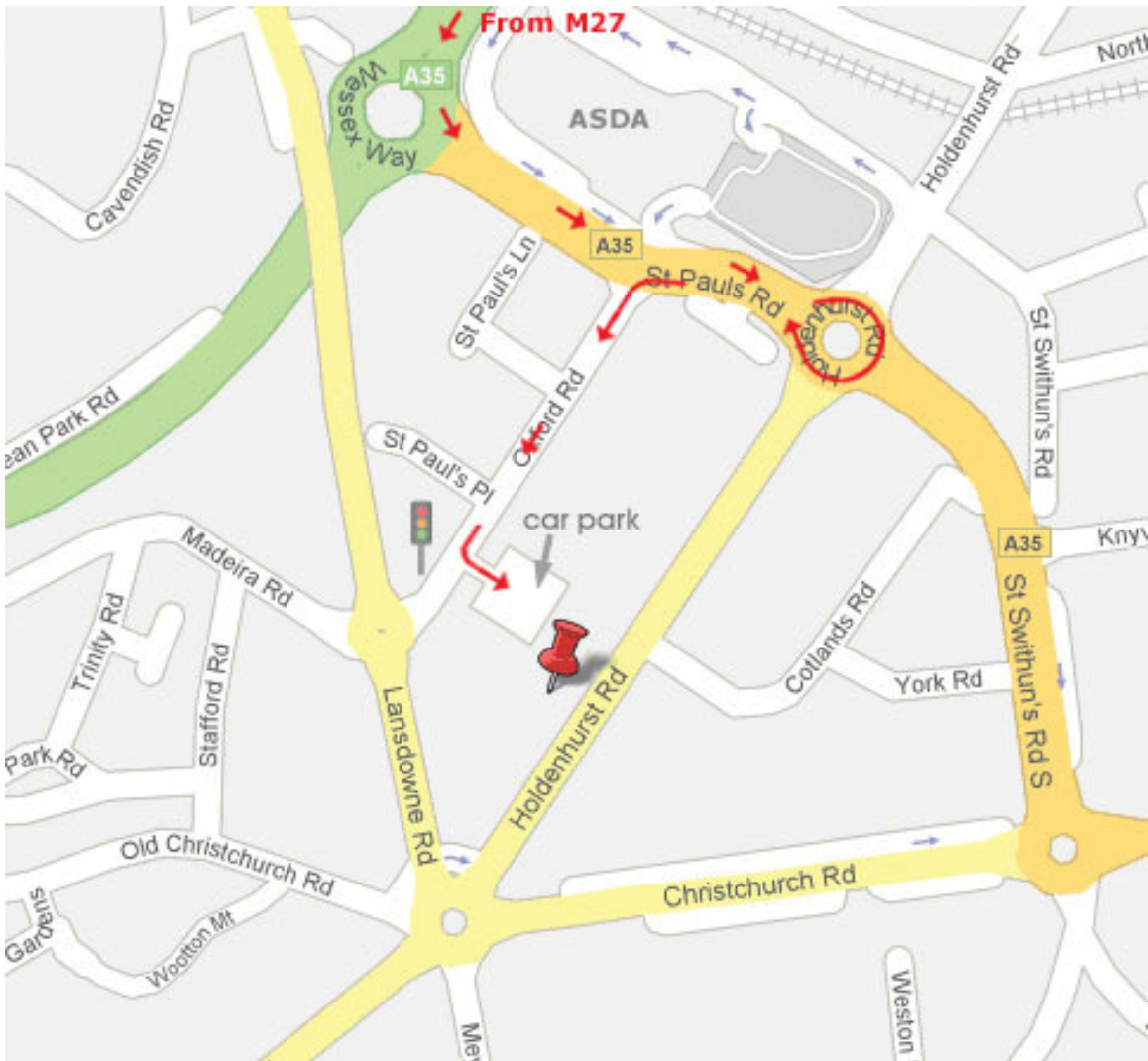
Bournemouth Office

35 Holdenhurst Road
Bournemouth
Dorset
BH8 8EJ

When you arrive at the ground floor reception, please sign the visitor's book and take a floor pass. You will be let through to the lift lobby. Please come up to the fourth floor where you will be met by one of the team.

If you have any difficulty finding us please speak with Emma or Joanna on 01202 779944.

Local Map



By Train

Our office is 5 minutes walk from Bournemouth Train Station. (See local area map)

Trains from London Waterloo to Bournemouth take around 2 hours. Bournemouth is well connected to most other parts of the country by train. See www.nationalrail.co.uk for details of routes and timetables.

By Car (N.B. If you are using a SatNav, please use postcode BH8 8ES for our car park).

From the North (London)

From London take the M3 southbound to junction 12 for the M27 Westbound. The M27 turns into the A31 and heads across the New Forest. After Ringwood, take the A338 Southbound towards Bournemouth for about 8 miles.

You will come to St Paul's roundabout (with a large ASDA on your left), take the 1st exit onto A35/St Paul's Road and at the following roundabout go all the way around and take the 4th exit. Take the second left into Oxford Road. The car park entrance is on the left before the traffic lights currently signposted 'Telecom House'. Approach the barrier on the right and buzz the intercom to be let in.

From the East (Southampton, Portsmouth)

Take M27 West towards Southampton. The M27 turns into the A31 and heads across the New Forest. After Ringwood, take the A338 Southbound towards Bournemouth for about 8 miles.

You will come to St Paul's roundabout, take the 1st exit onto A35/St Paul's Road and at the following roundabout go all the way around and take the 4th exit. Take the second left into Oxford Road. The car park entrance is on the left before the traffic lights currently signposted 'Telecom House'. Approach the barrier on the right and buzz the intercom to be let in.

From the Bristol, Wales & the West

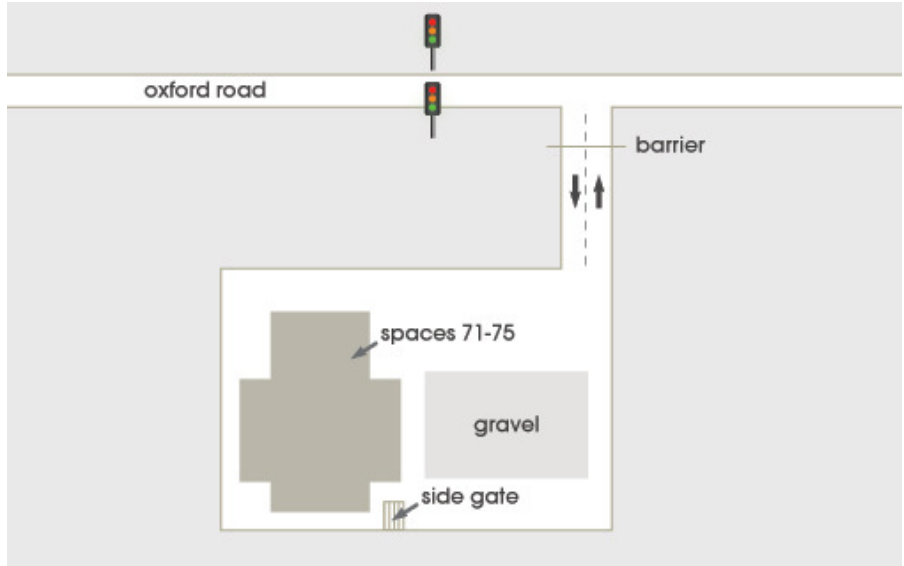
Take the M4 East at junction 13, take the A34 southbound towards Newbury. When the A34 joins the M3, take the Southbound exit towards Southampton. At junction 12 take the M27 westbound. The M27 turns into the A31 and heads across the New Forest. After Ringwood, take the A338 southbound towards Bournemouth for about 8 miles.

You will come to St Paul's roundabout, take the 1st exit onto A35/St Paul's Road and at the following roundabout go all the way around and take the 4th exit. Take the second left into Oxford Road. The car park entrance is on the left before the traffic lights currently signposted 'Telecom House'. Approach the barrier on the right and buzz the intercom to be let in.

Car Park

Please park in the spaces marked 71-75, which can be found underneath the main building. If these spaces are all occupied then anywhere on the gravel is fine. See car park map attached.

To enter the building, go through the side gate onto Holdenhurst Road. Please press the big grey button and the security guard will buzz you through this gate. Turn right and find the front entrance of the building on your right.

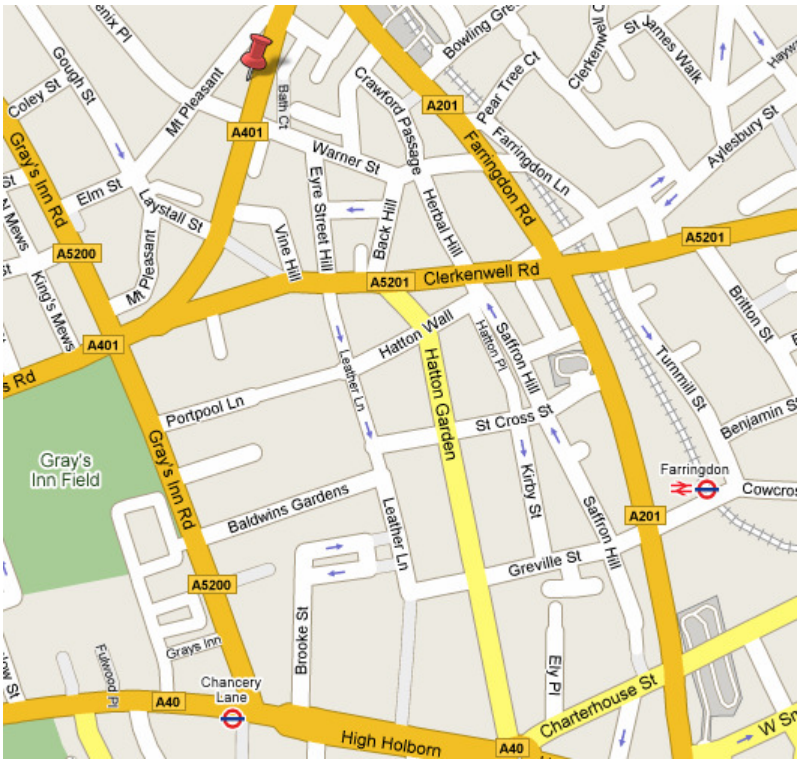


London Office

7-15 Rosebery Avenue
 Clerkenwell
 London
 EC1R 4SP

020 7837 4241

Local Map



There is no car parking provided at our London office. Visitors can use public transport or find parking locally.

By Tube

The closest tube stops are Farringdon on the Circle, Hammersmith & City and Metropolitan lines and Chancery Lane on the Central line. Each stop is approx. 10 minutes walk from the office.

By Bus

There is a bus stop directly outside the office served by buses 19, 38, 341.

Nearest NCP car park

Bowling Green Lane (off Farringdon Road).

Tel: 0845 050 7080 www.ncp.co.uk